






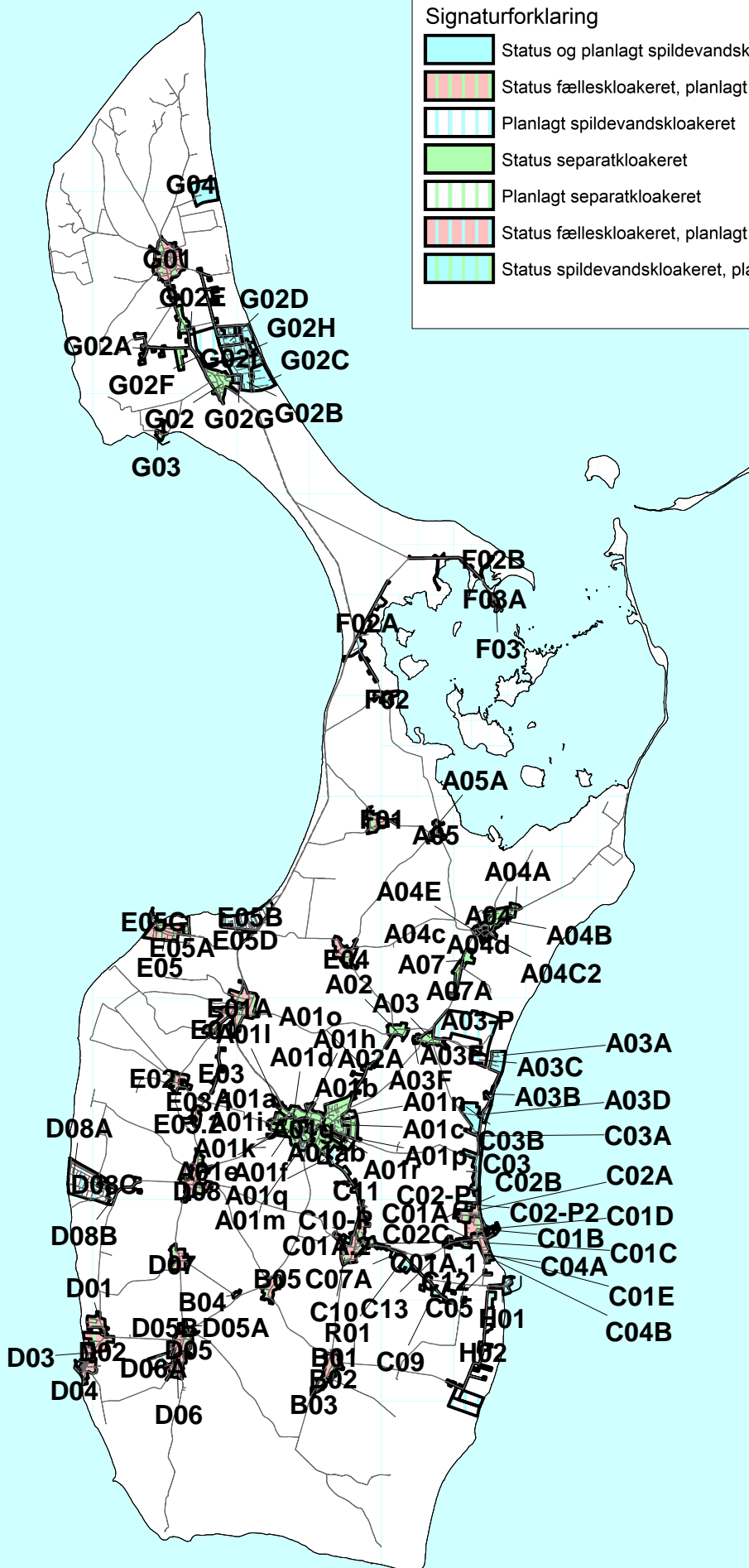
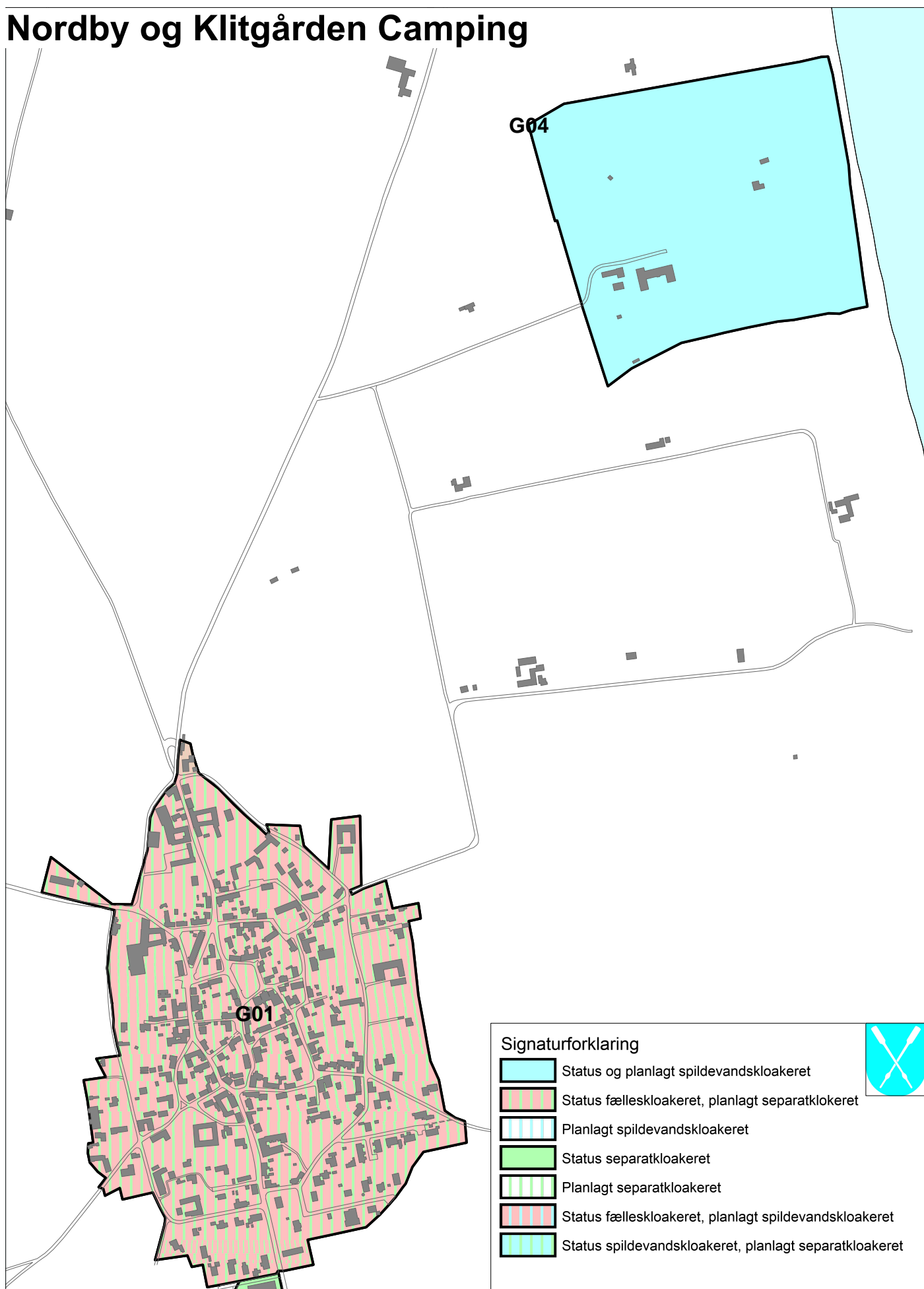


Signaturforklaring








-  Status og planlagt spildevandskloakeret
-  Status fælleskloakeret, planlagt separatkloakeret
-  Planlagt spildevandskloakeret
-  Status separatkloakeret
-  Planlagt separatkloakeret
-  Status fælleskloakeret, planlagt spildevandskloakeret
-  Status spildevandskloakeret, planlagt separatkloakeret



# Nordby og Klitgården Camping

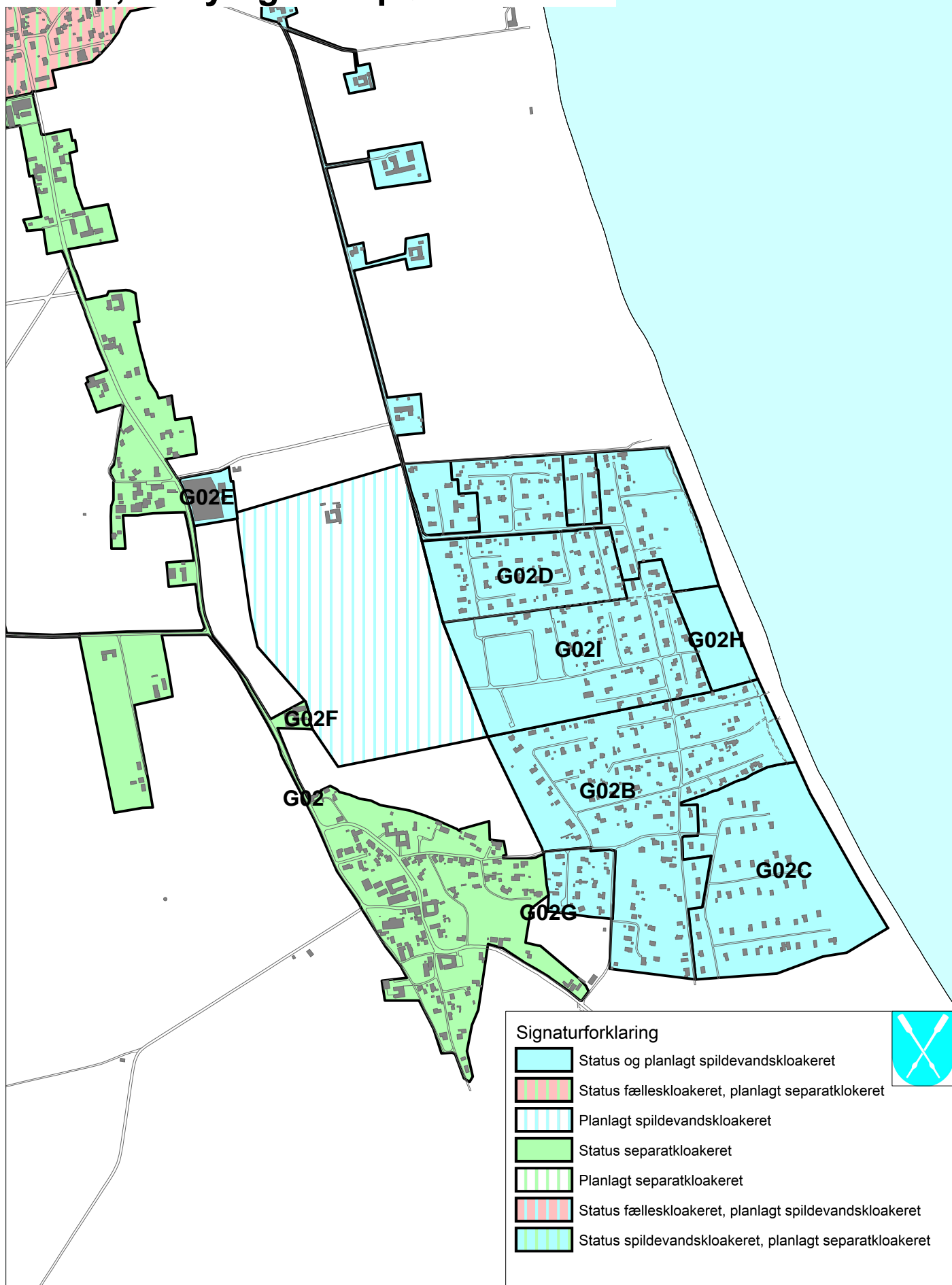


## Signaturforklaring

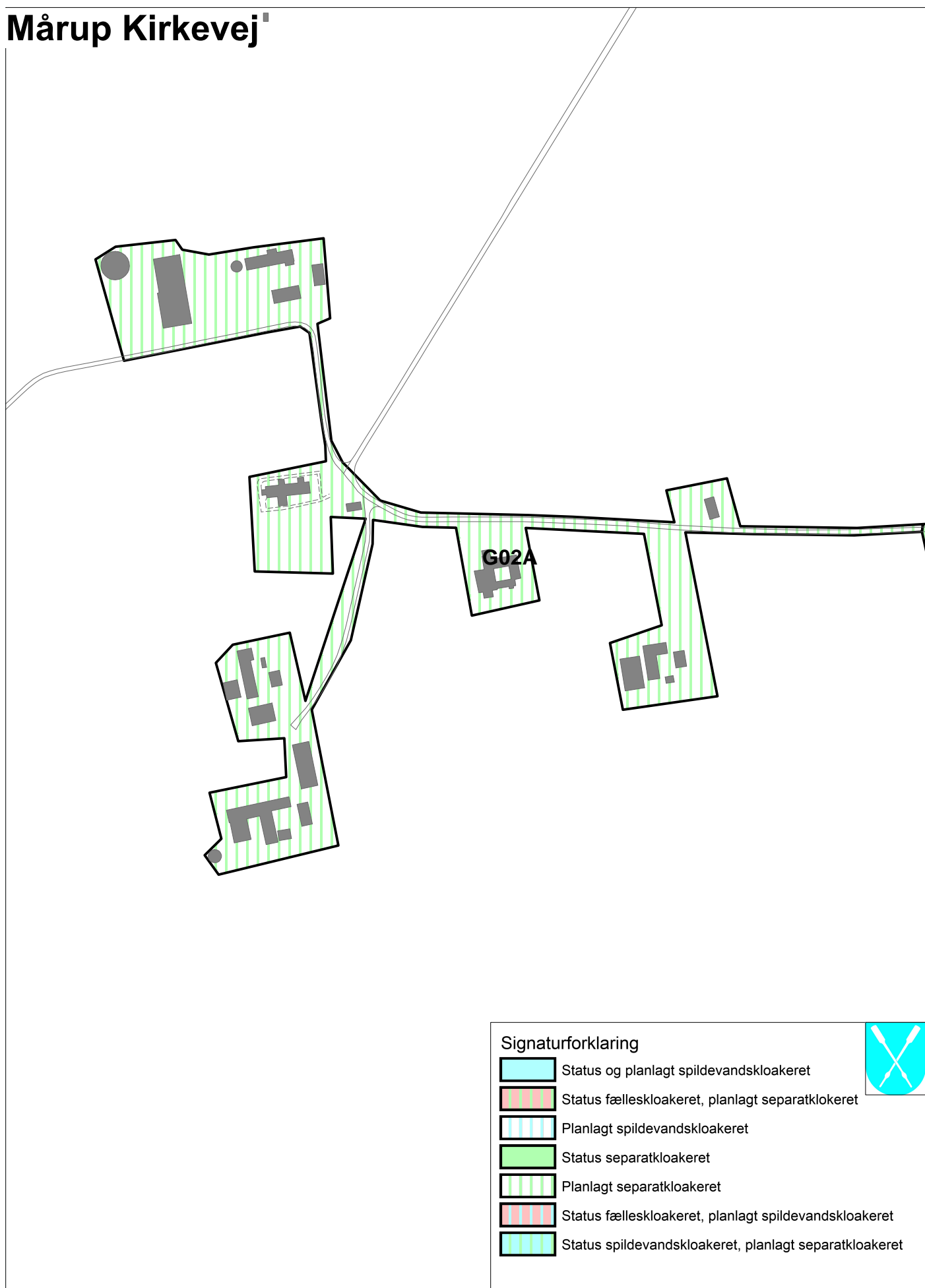
-  Status og planlagt spildevandskloakeret
-  Status fælleskloakeret, planlagt separatkloakeret
-  Planlagt spildevandskloakeret
-  Status separatkloakeret
-  Planlagt separatkloakeret
-  Status fælleskloakeret, planlagt spildevandskloakeret
-  Status spildevandskloakeret, planlagt separatkloakeret



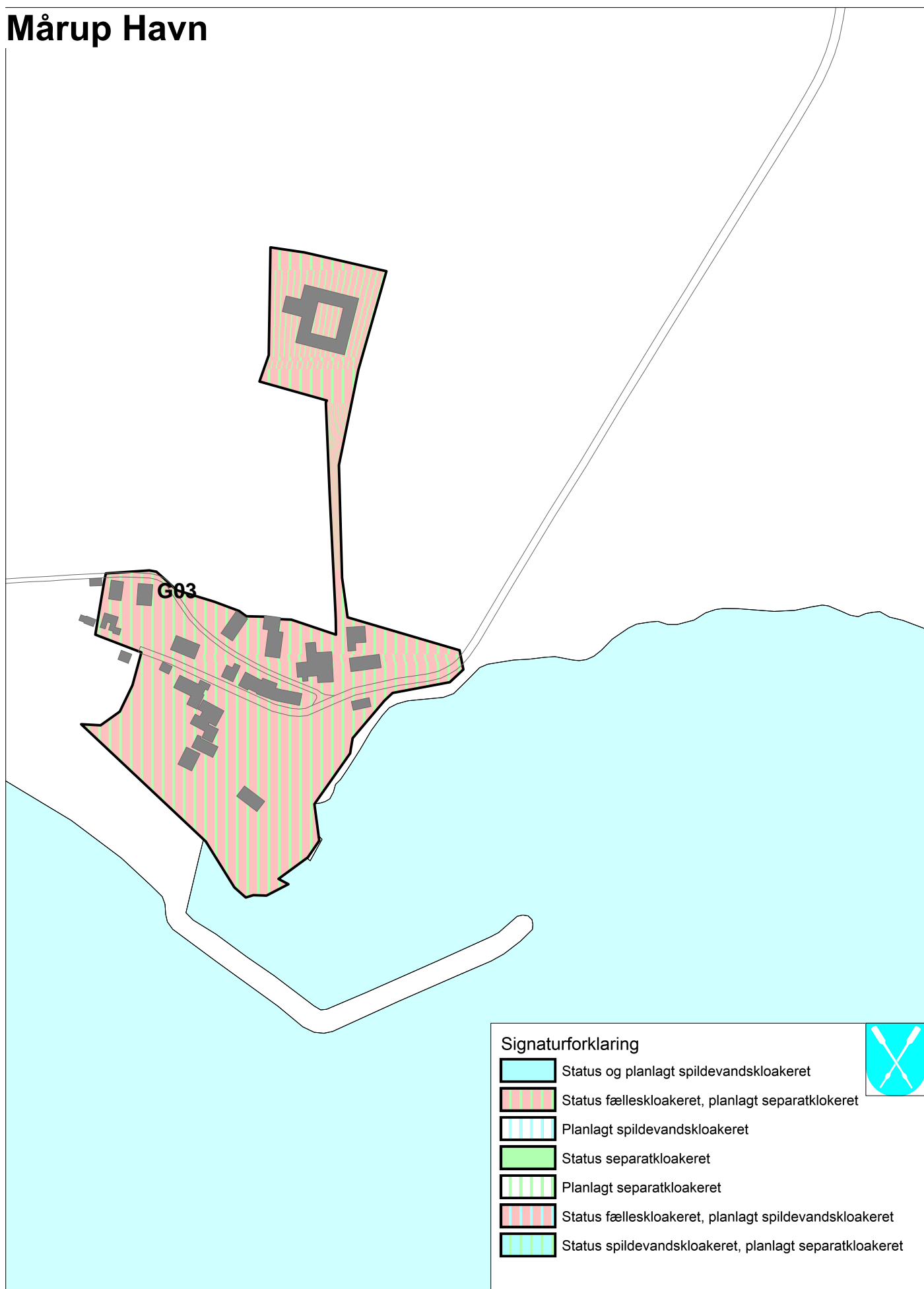
# Mårup, Søby og Mårup Østerstrand



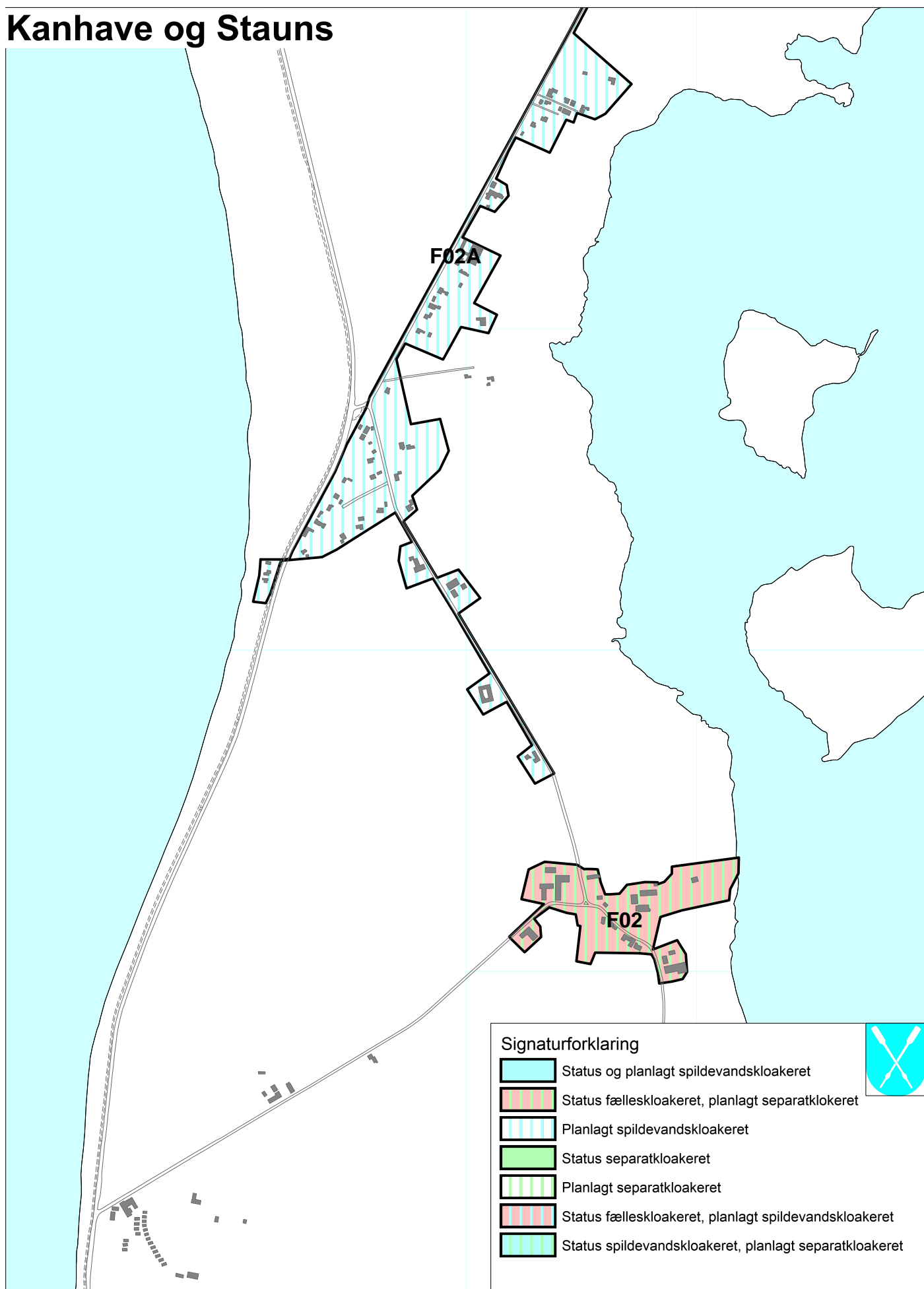
# Mårup Kirkevej



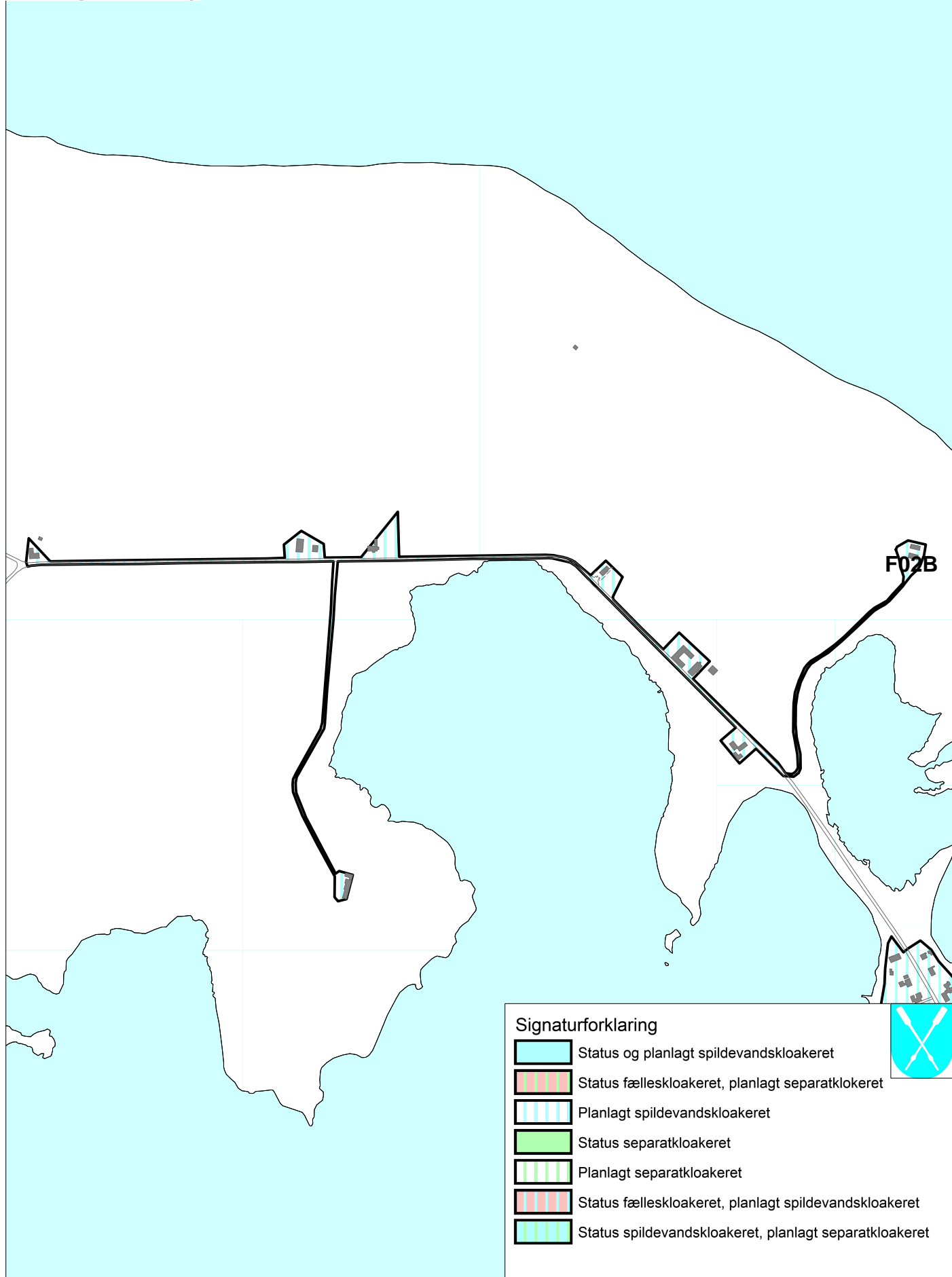
# Mårup Havn



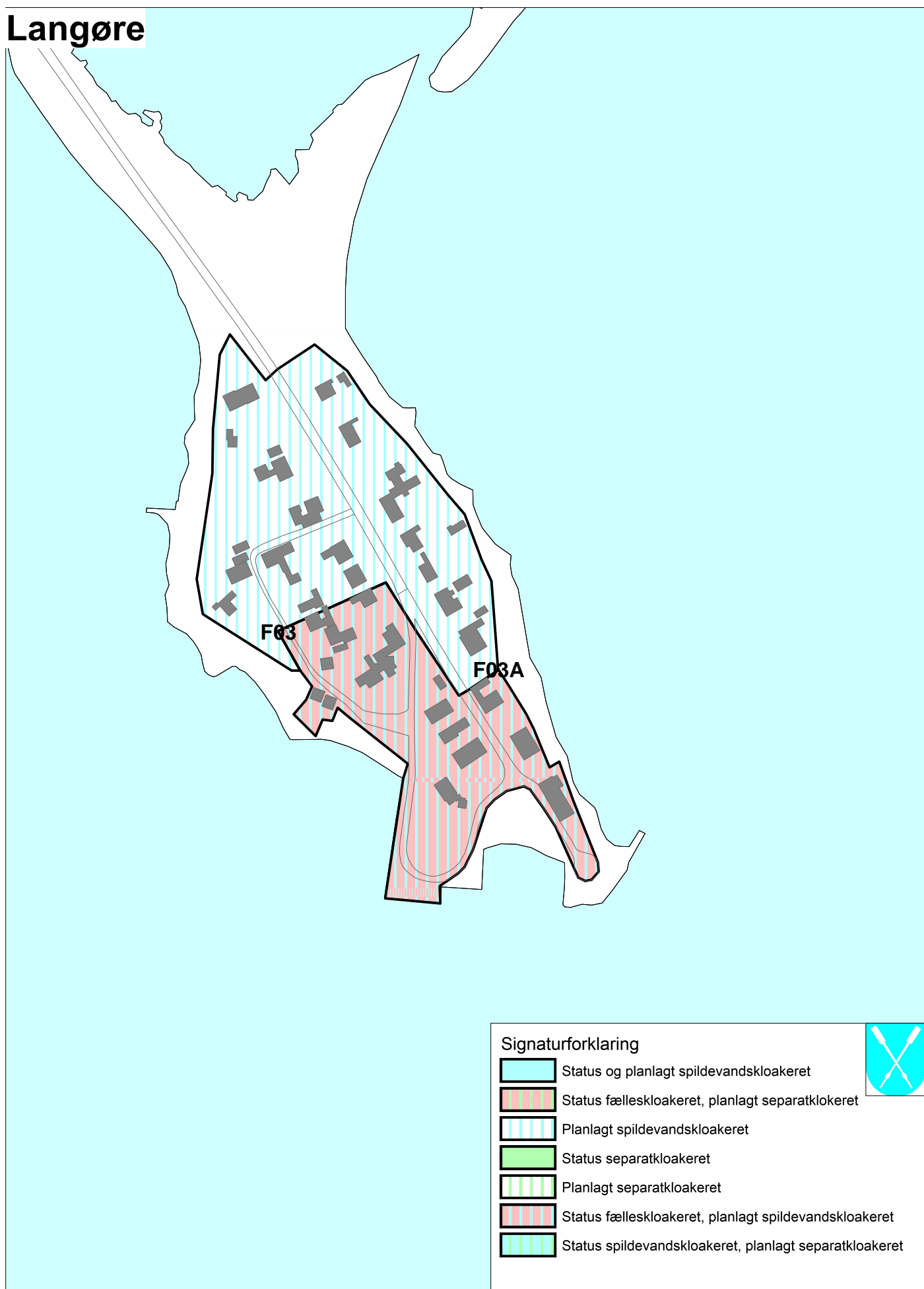
# Kanhave og Stauns



# Langørevej

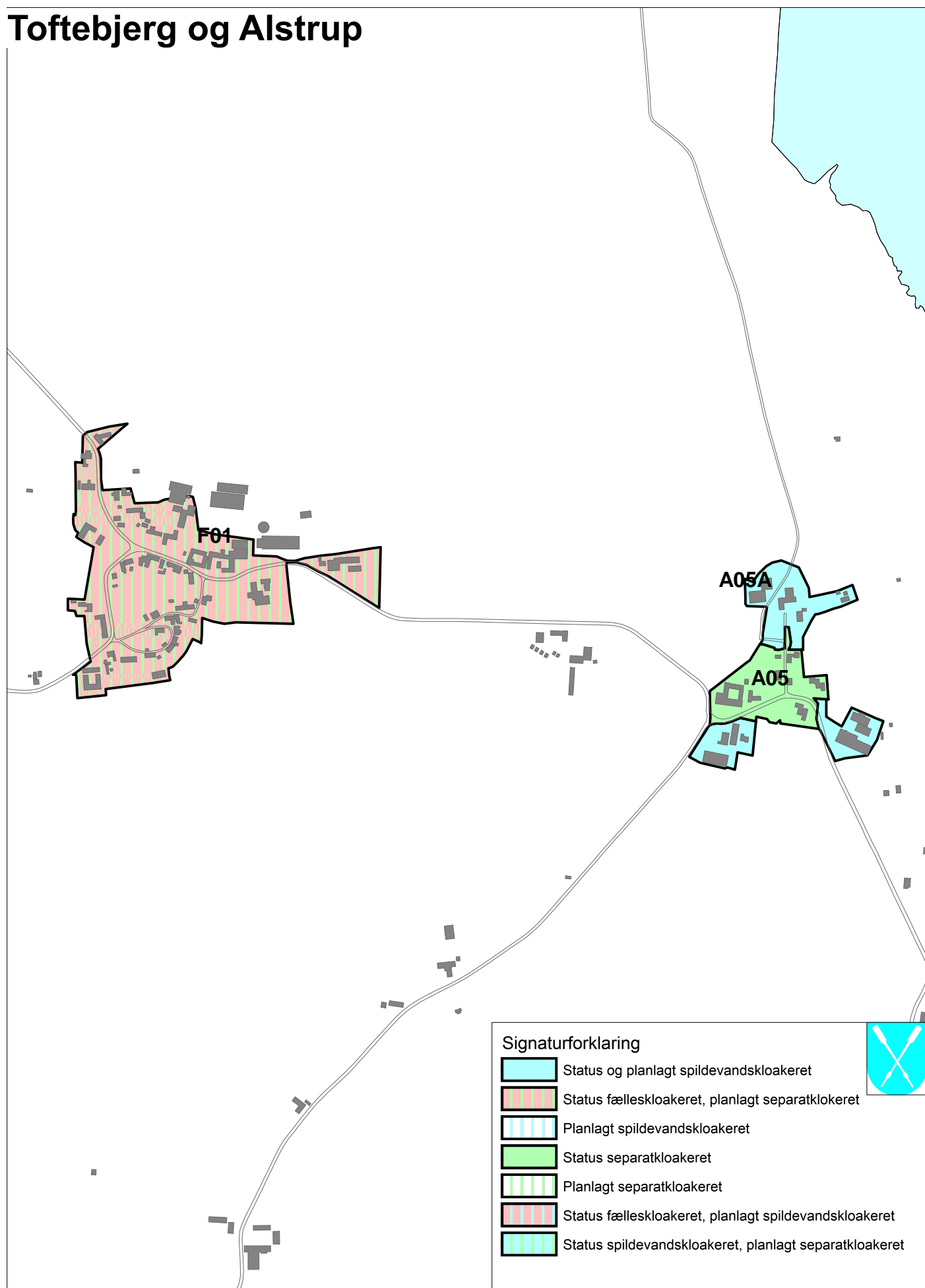


# Langøre

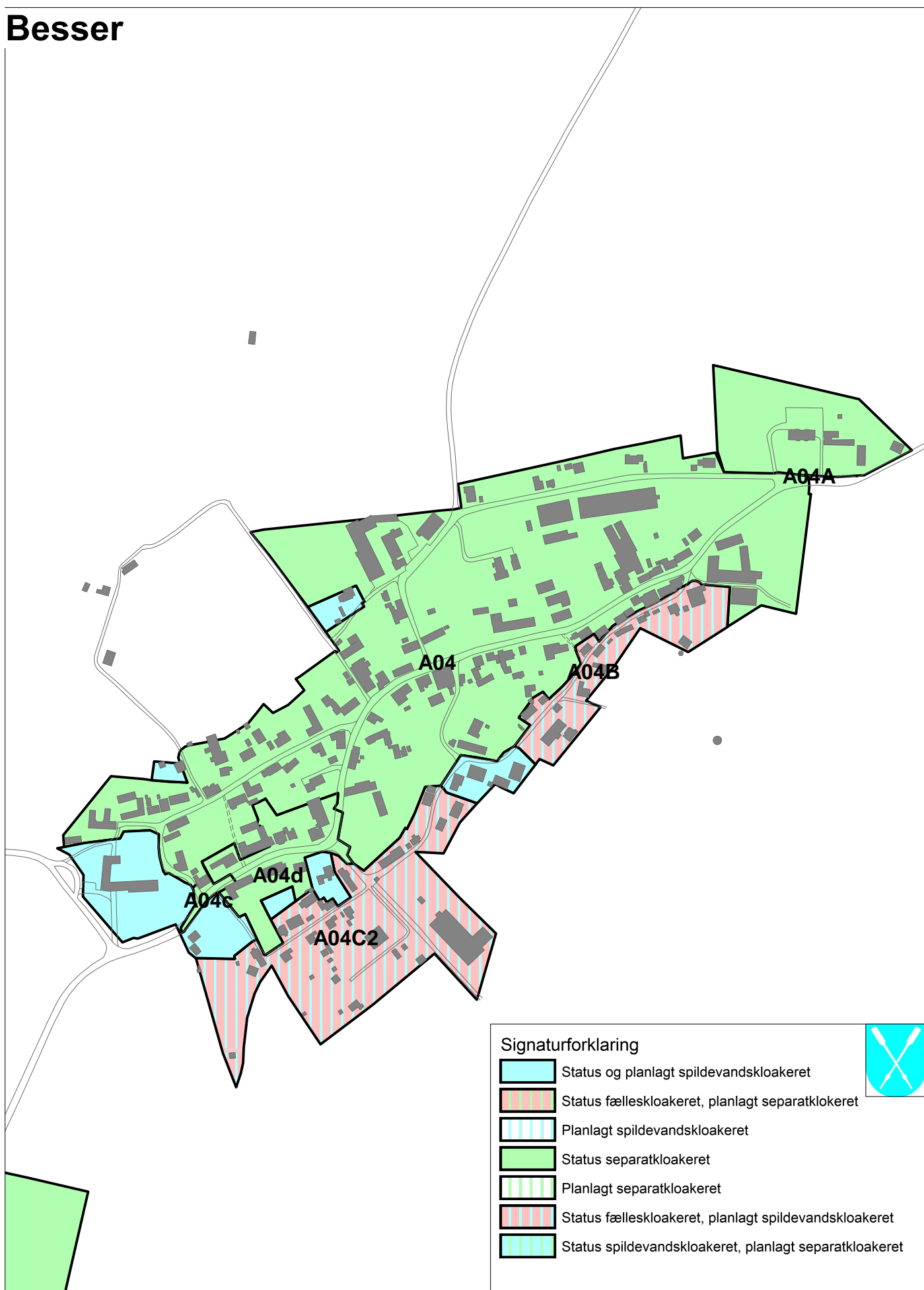




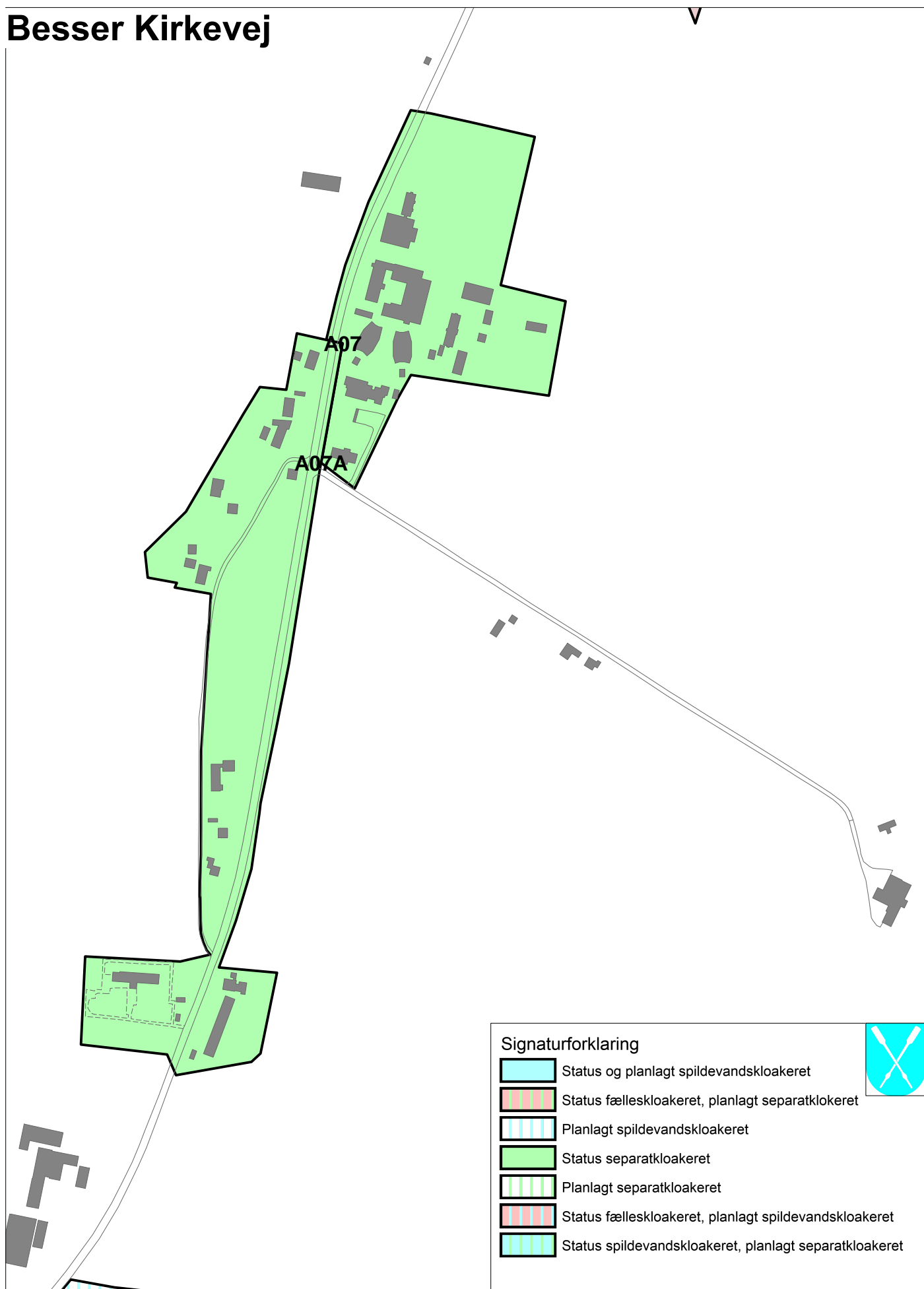
# Toftebjerg og Alstrup



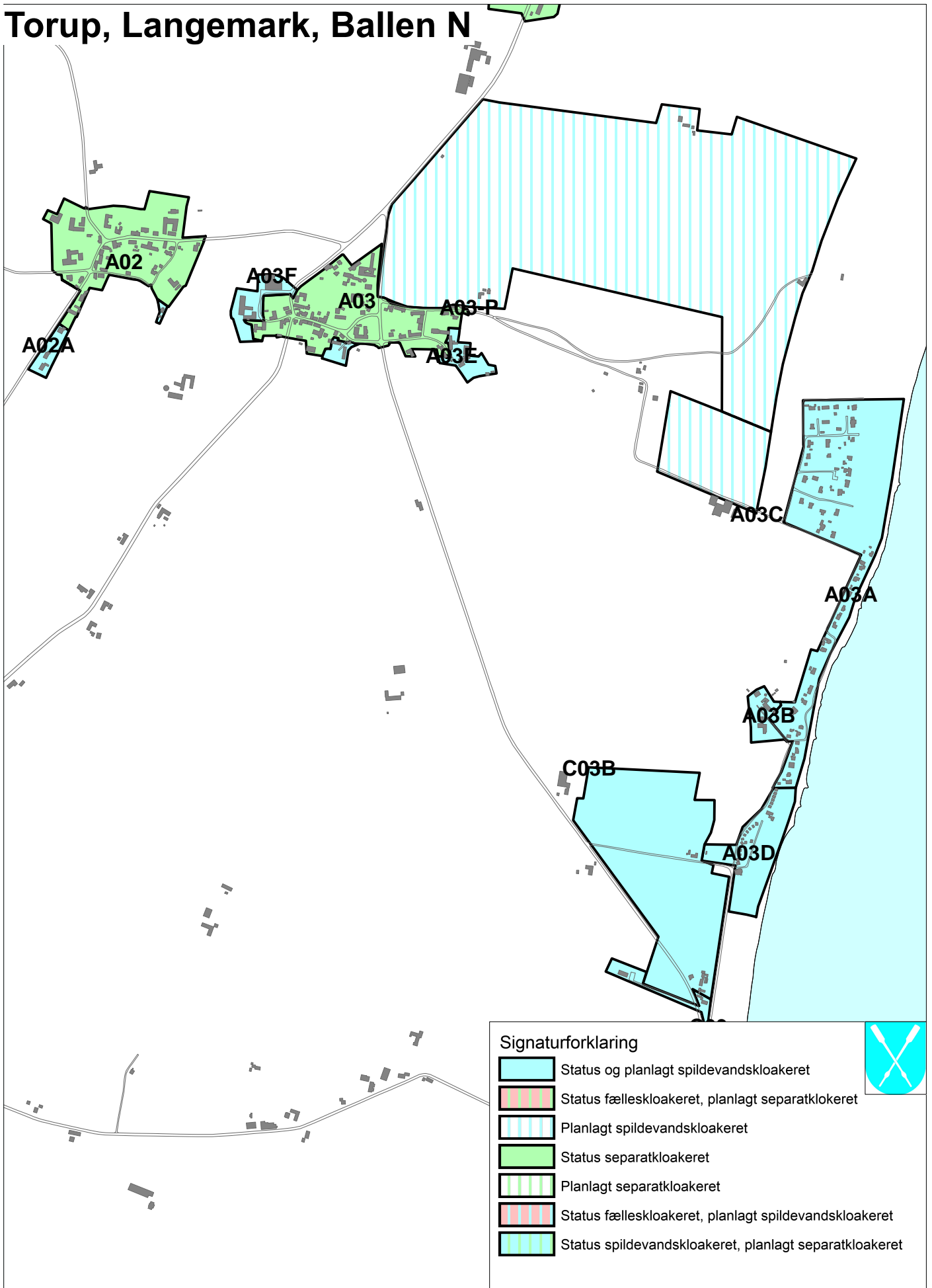
# Besser



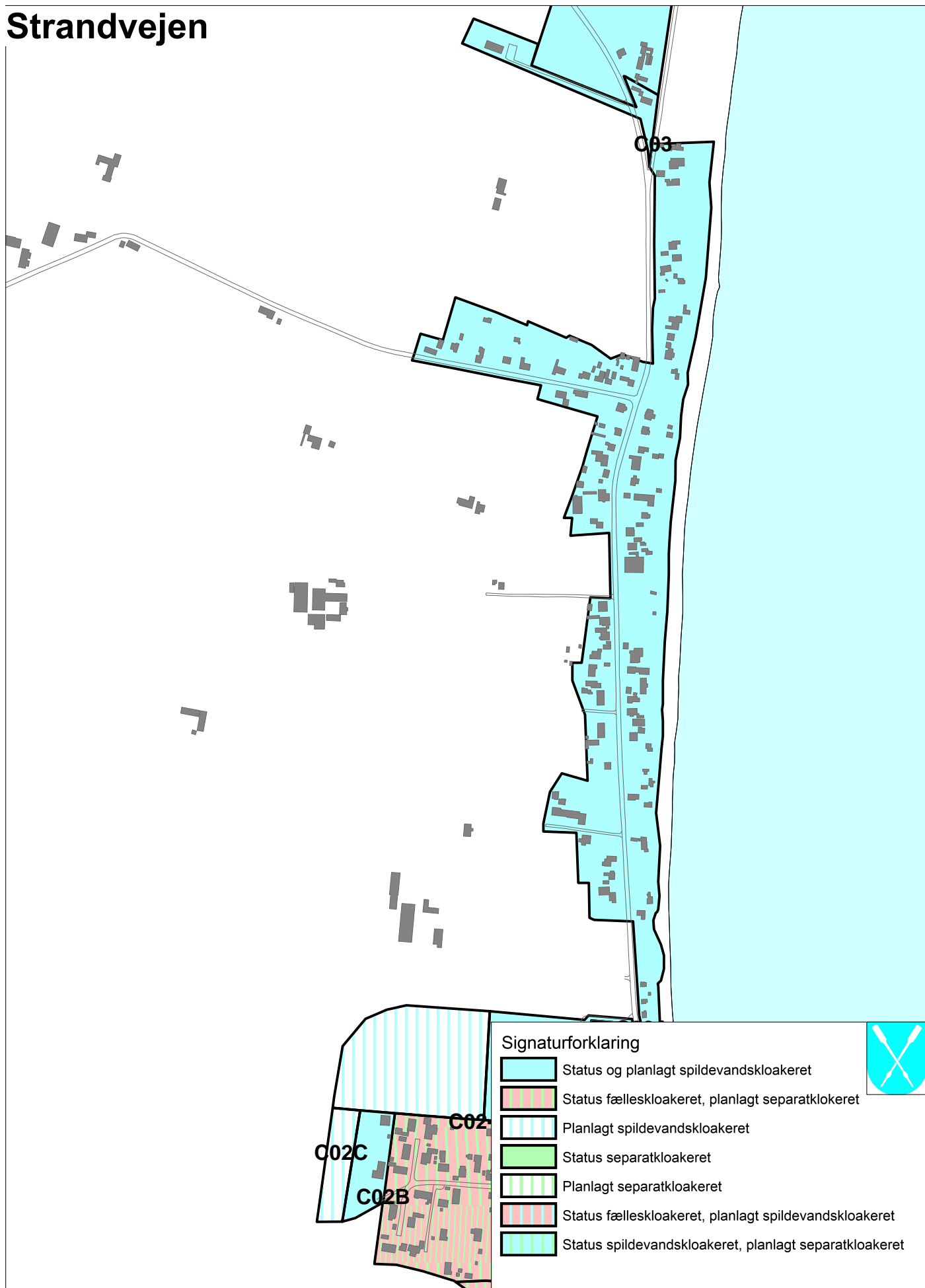
# Besser Kirkevej



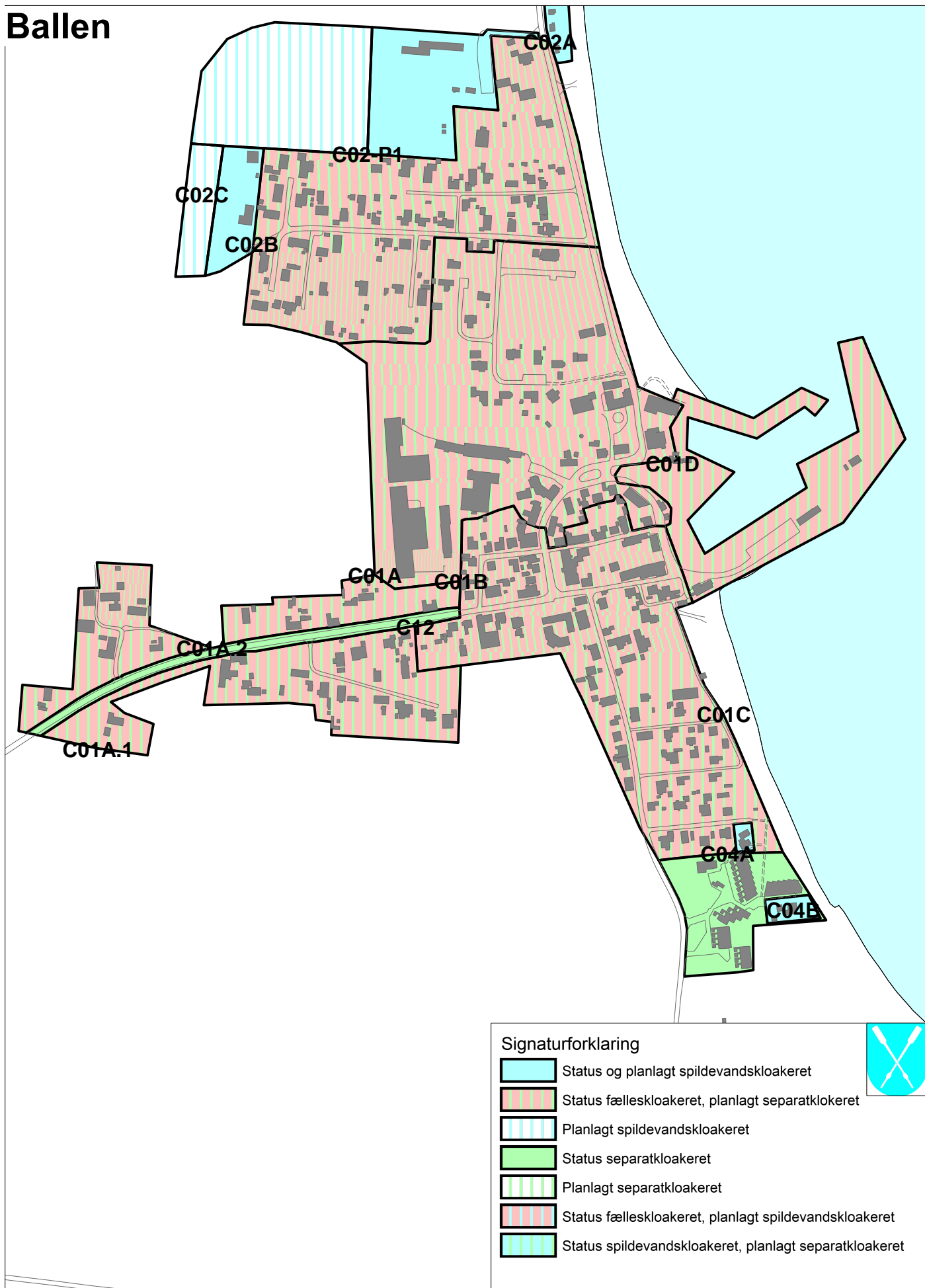
# Torup, Langemark, Ballen N



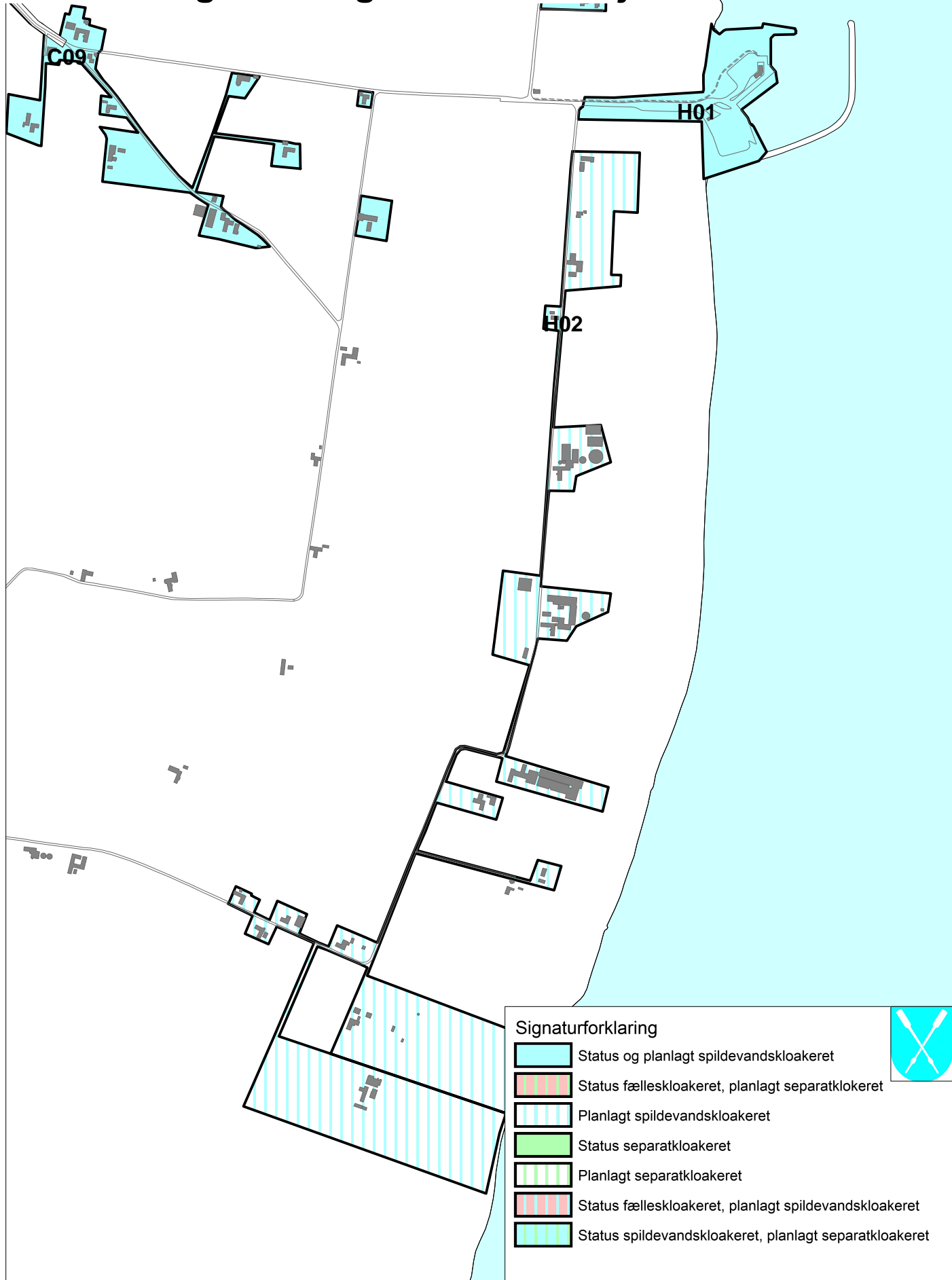
# Strandvejen



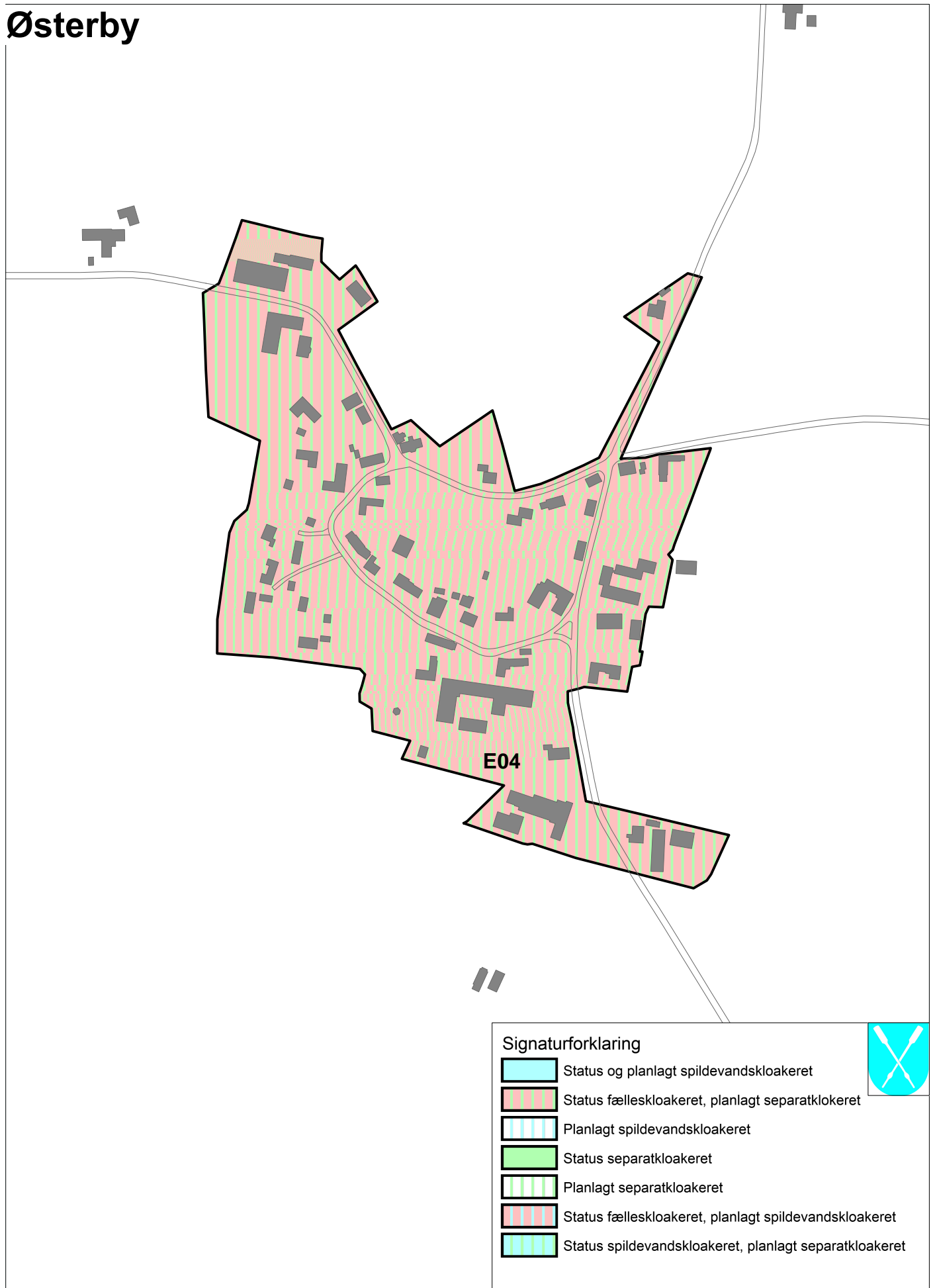
# Ballen



# Ballen Færgehavn og Nørreskiftevej

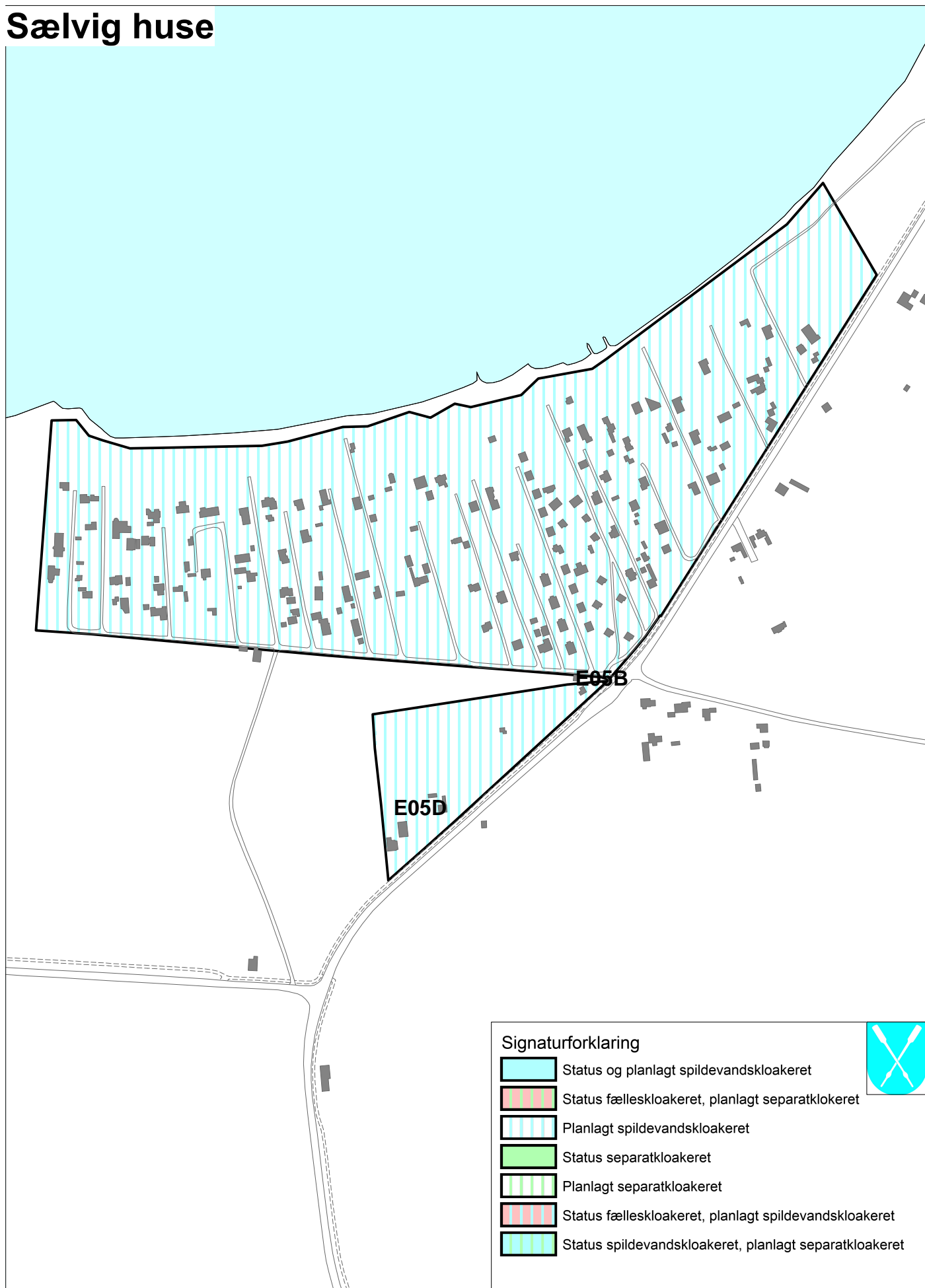


# Østerby











# Sælvig huse

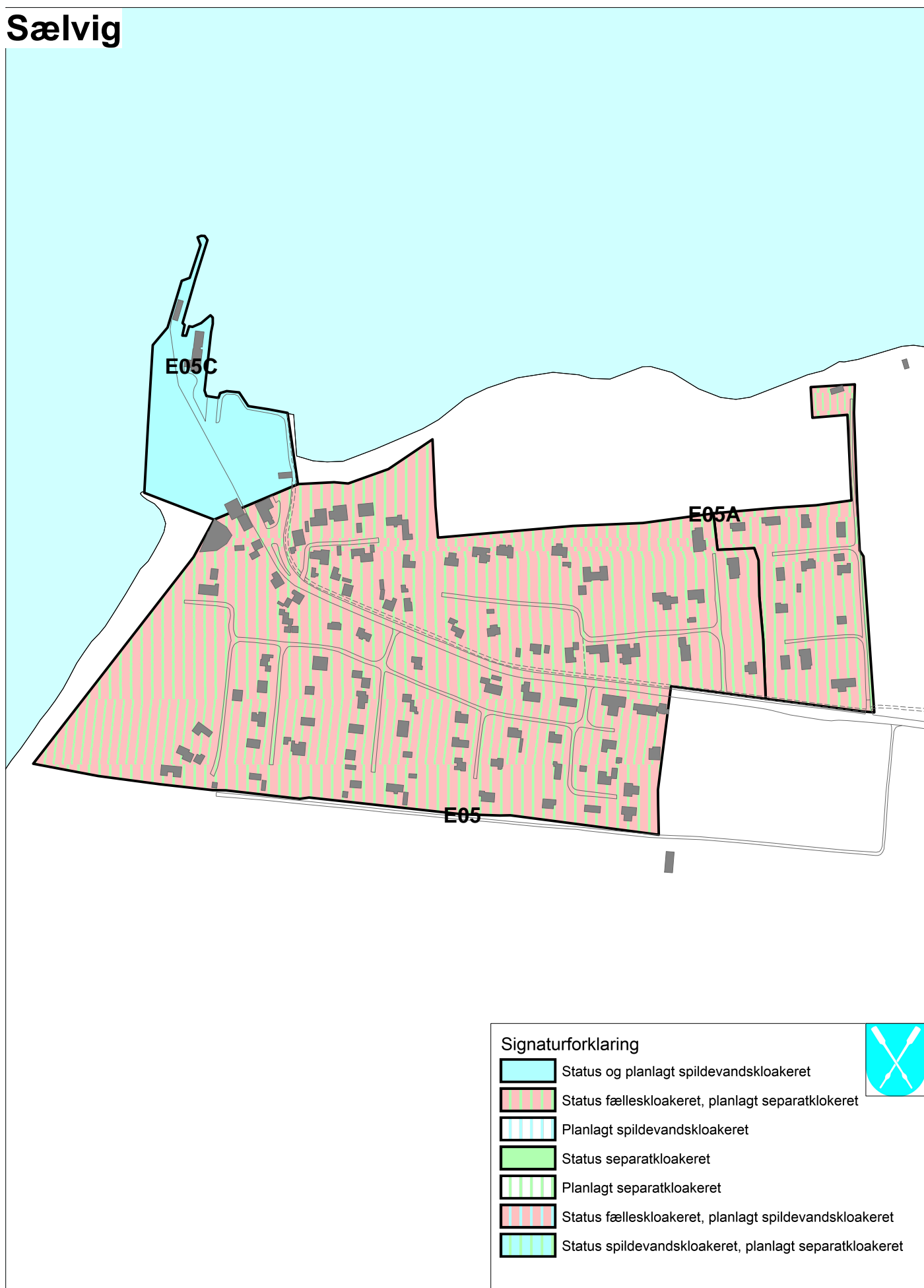


## Signaturforklaring

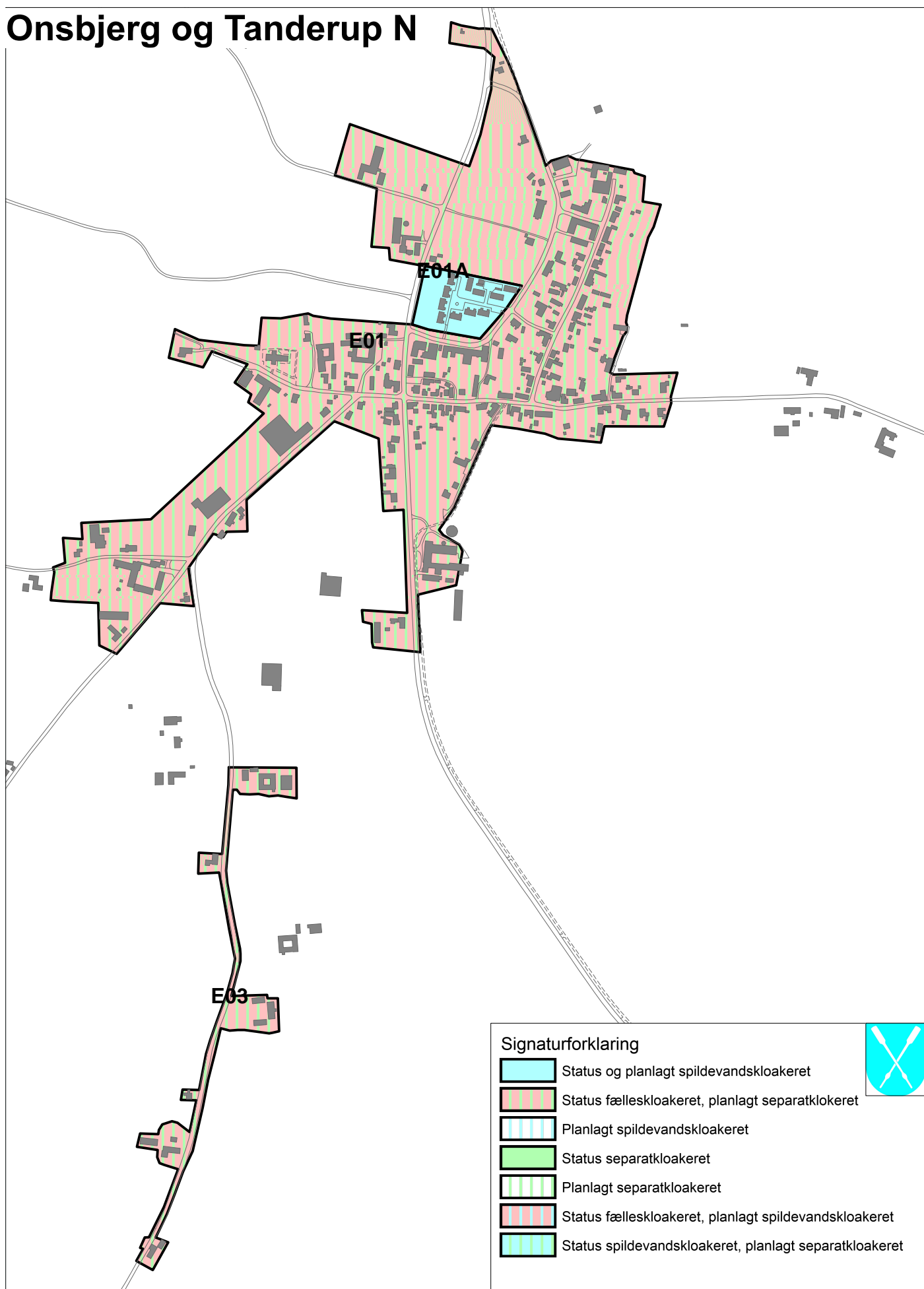
-  Status og planlagt spildevandskloakeret
-  Status fælleskloakeret, planlagt separatkloakeret
-  Planlagt spildevandskloakeret
-  Status separatkloakeret
-  Planlagt separatkloakeret
-  Status fælleskloakeret, planlagt spildevandskloakeret
-  Status spildevandskloakeret, planlagt separatkloakeret



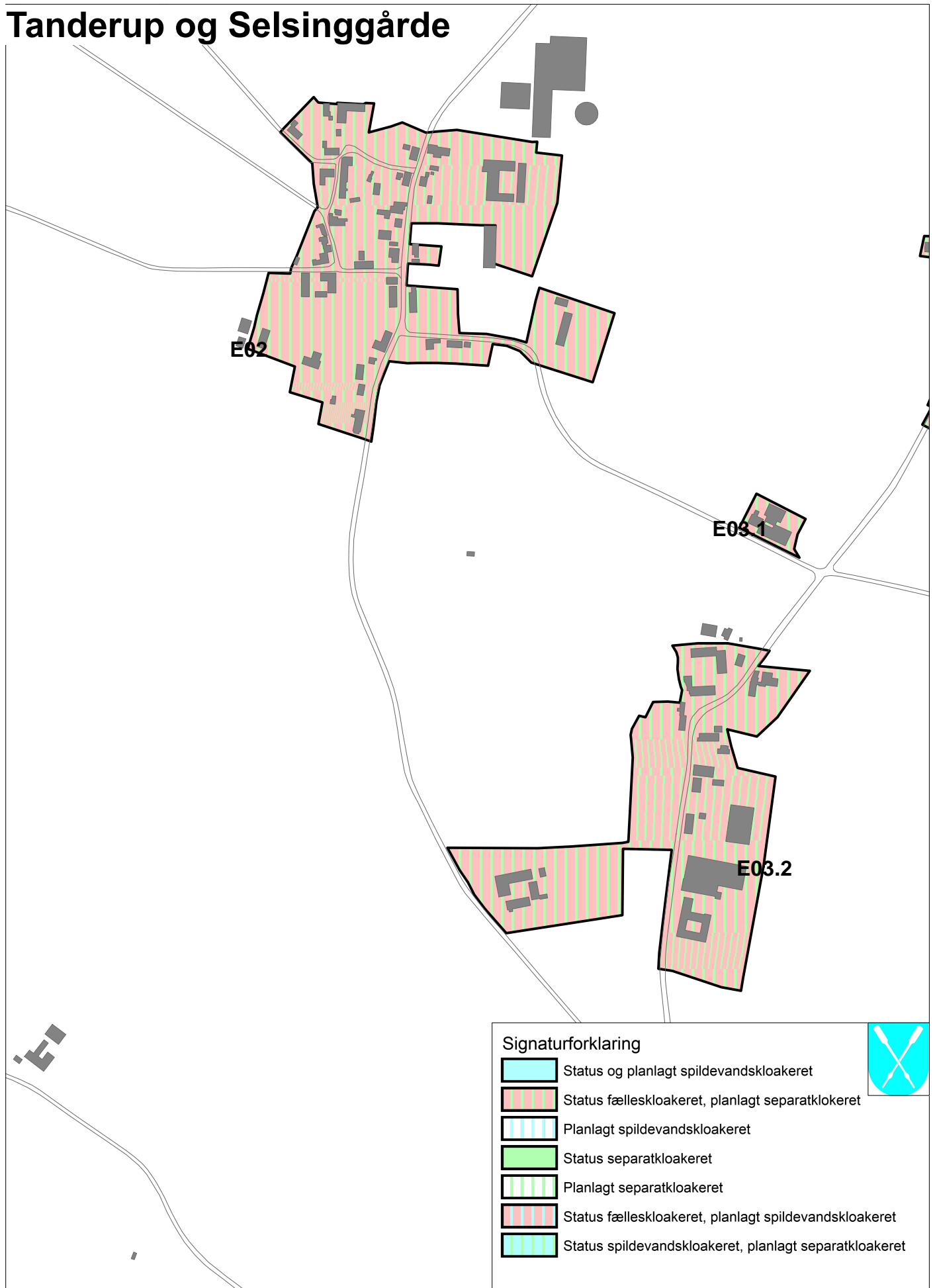
# Sælvig



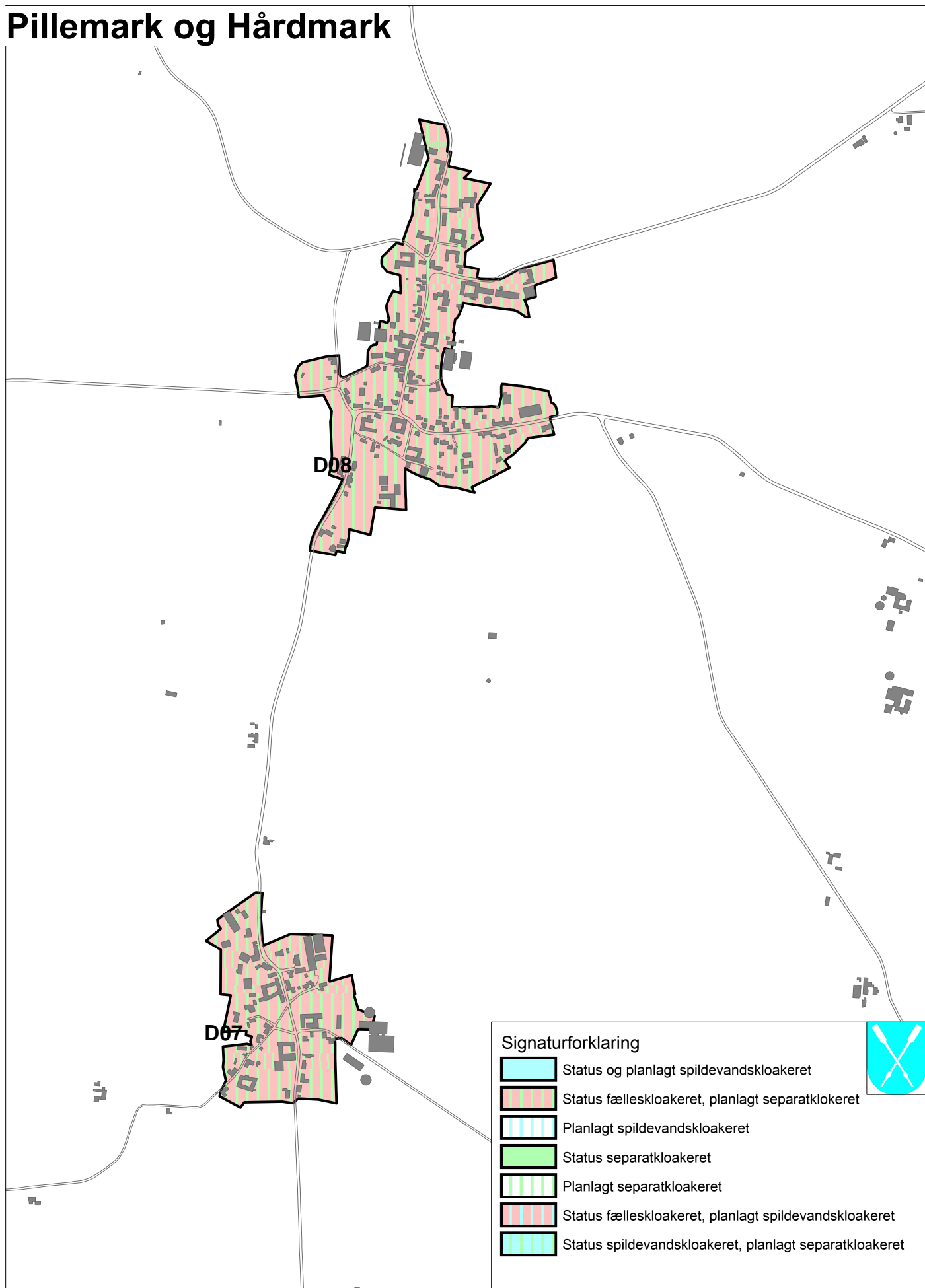
# Onsbjerg og Tanderup N



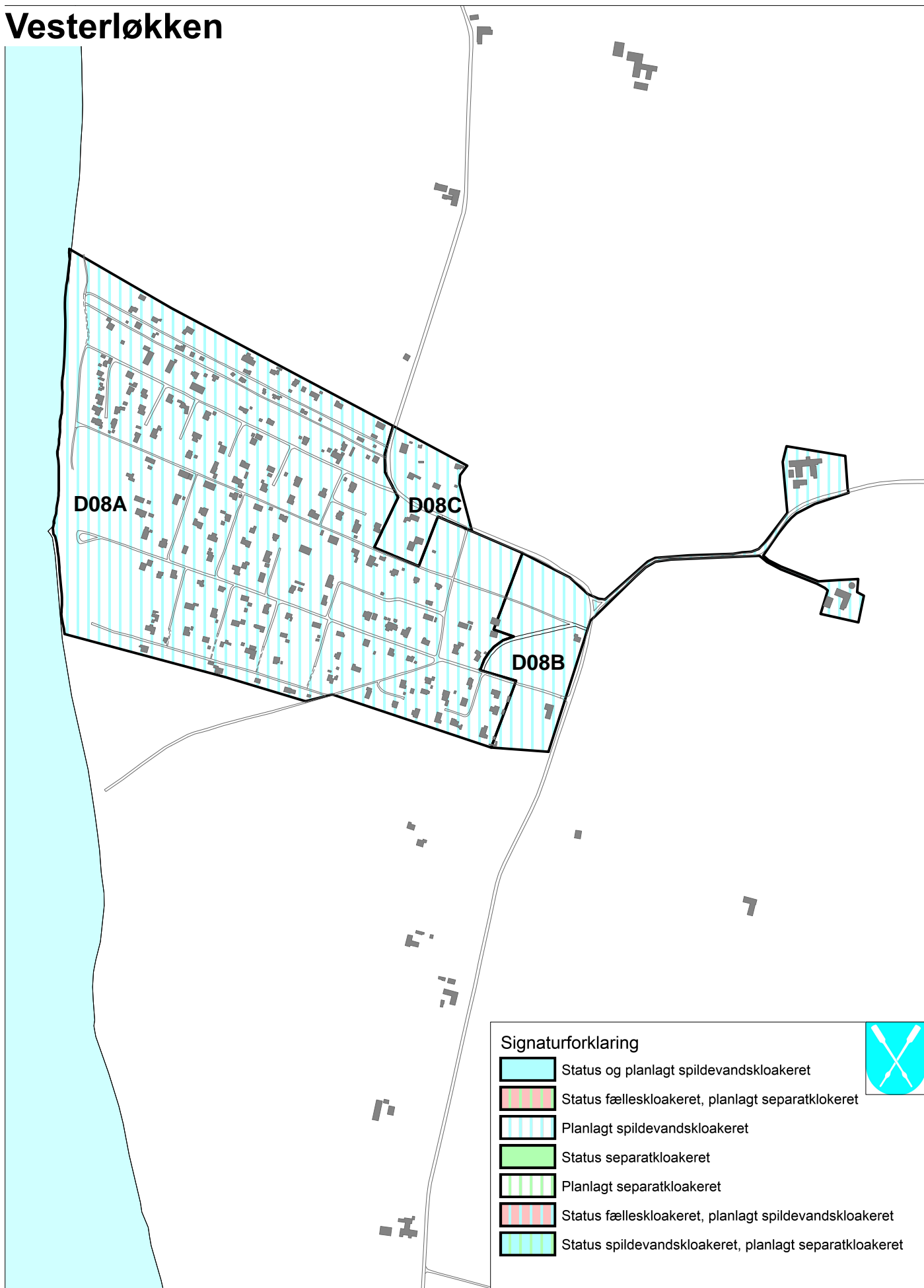
# Tanderup og Selsingårde



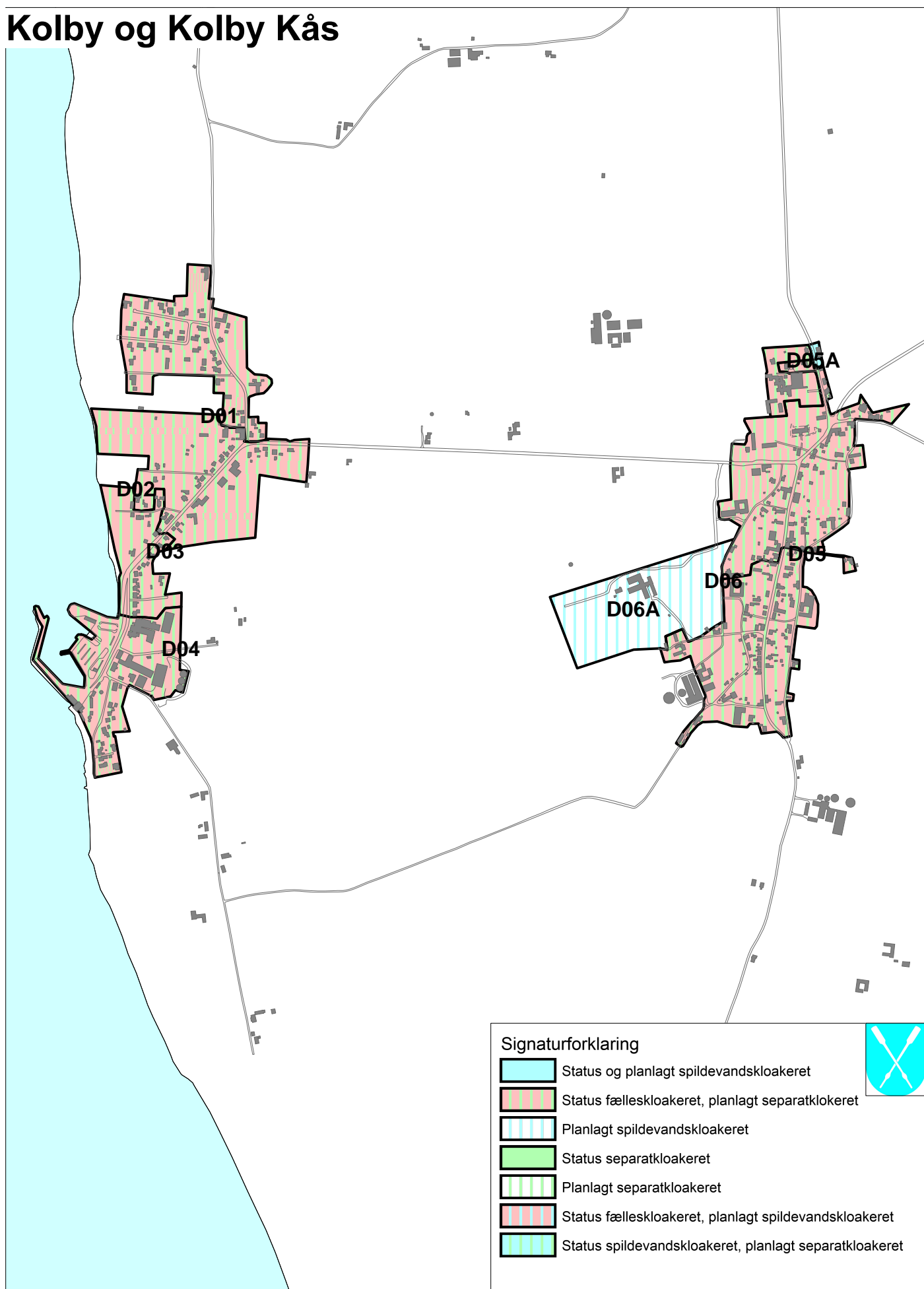
# Pillemark og Hårdmark



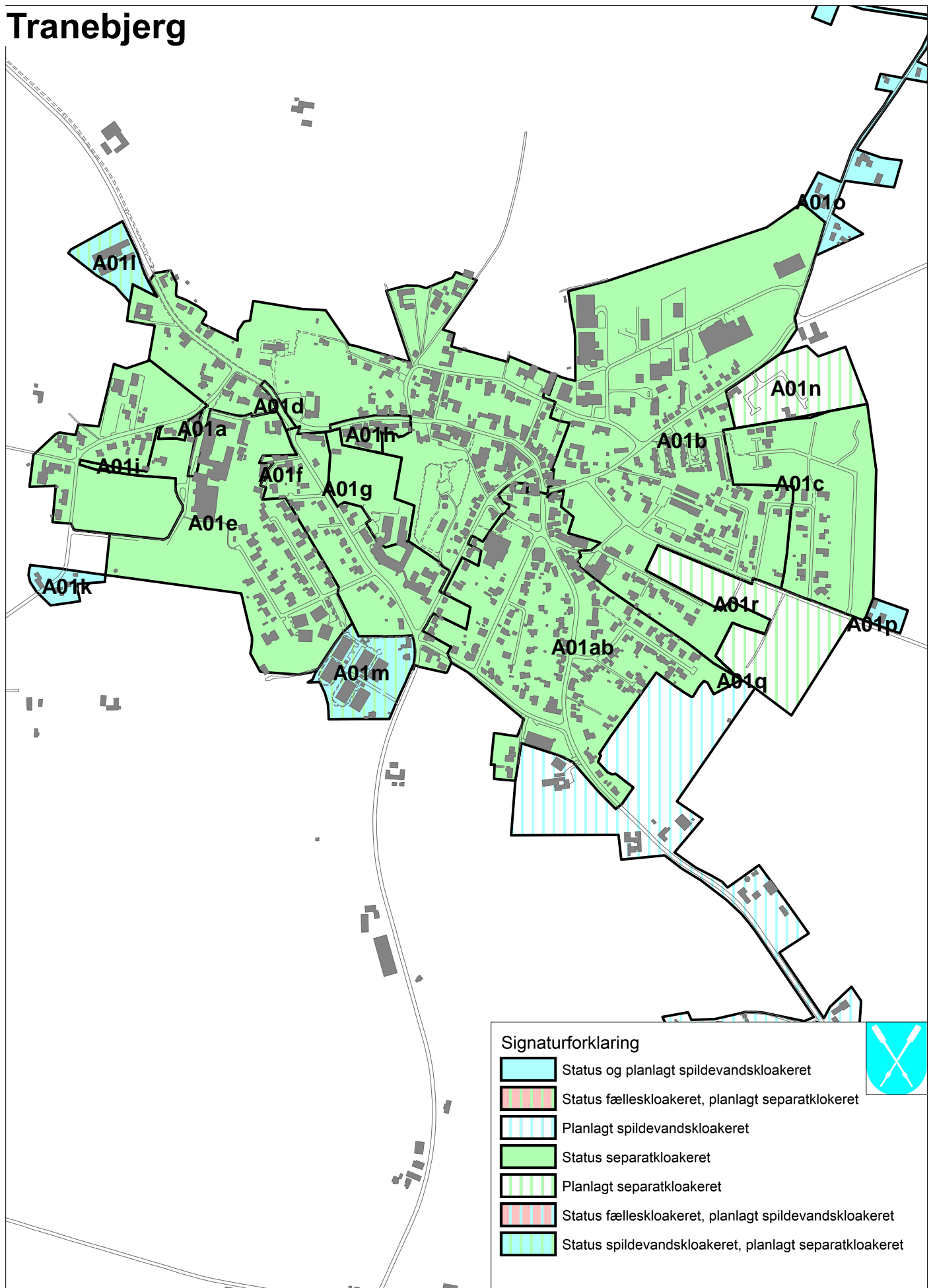
# Vesterløkken



# Kolby og Kolby Kås

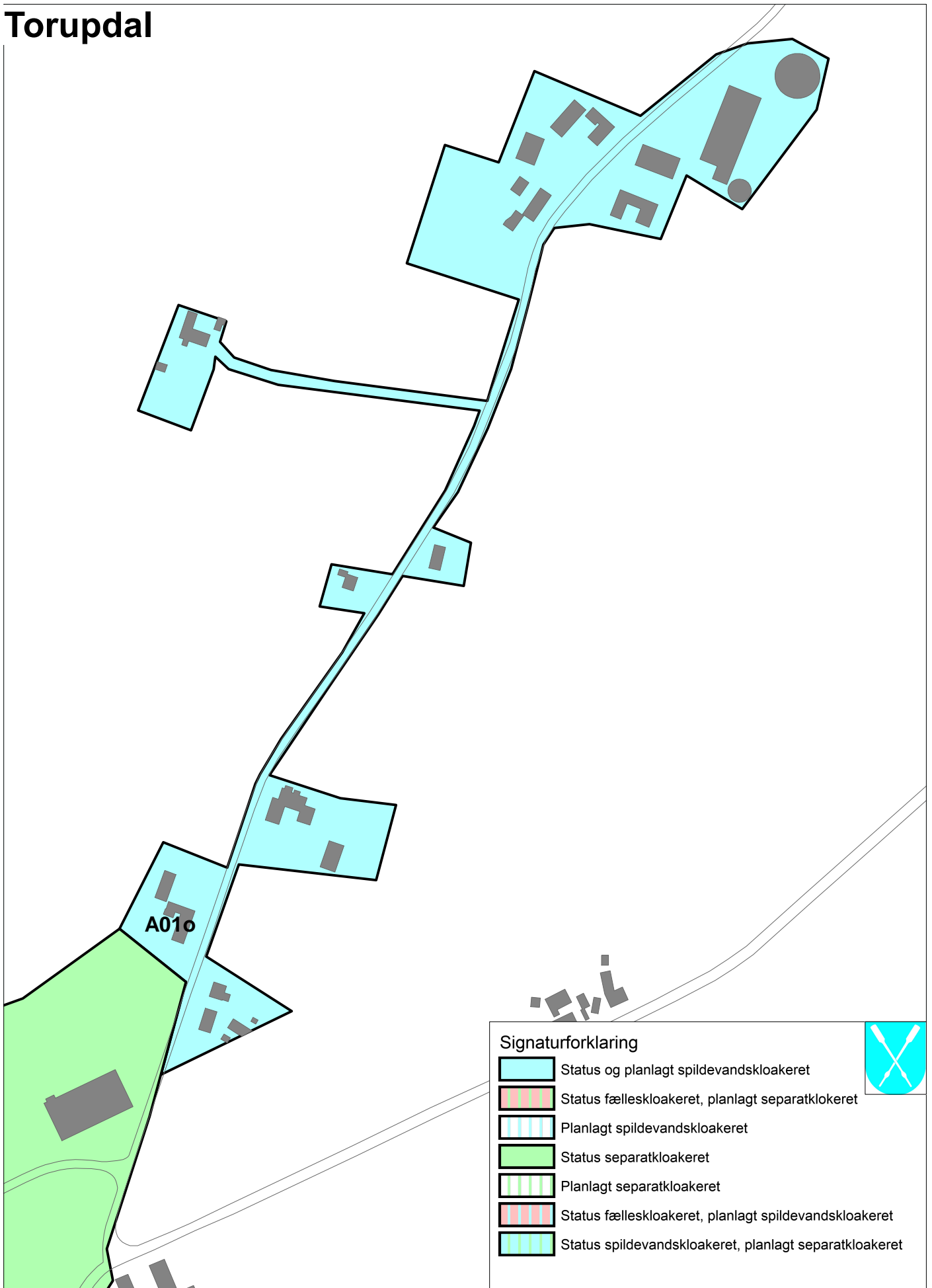


# Tranebjerg





# Torupdal








**Brundbyvej**

A01g

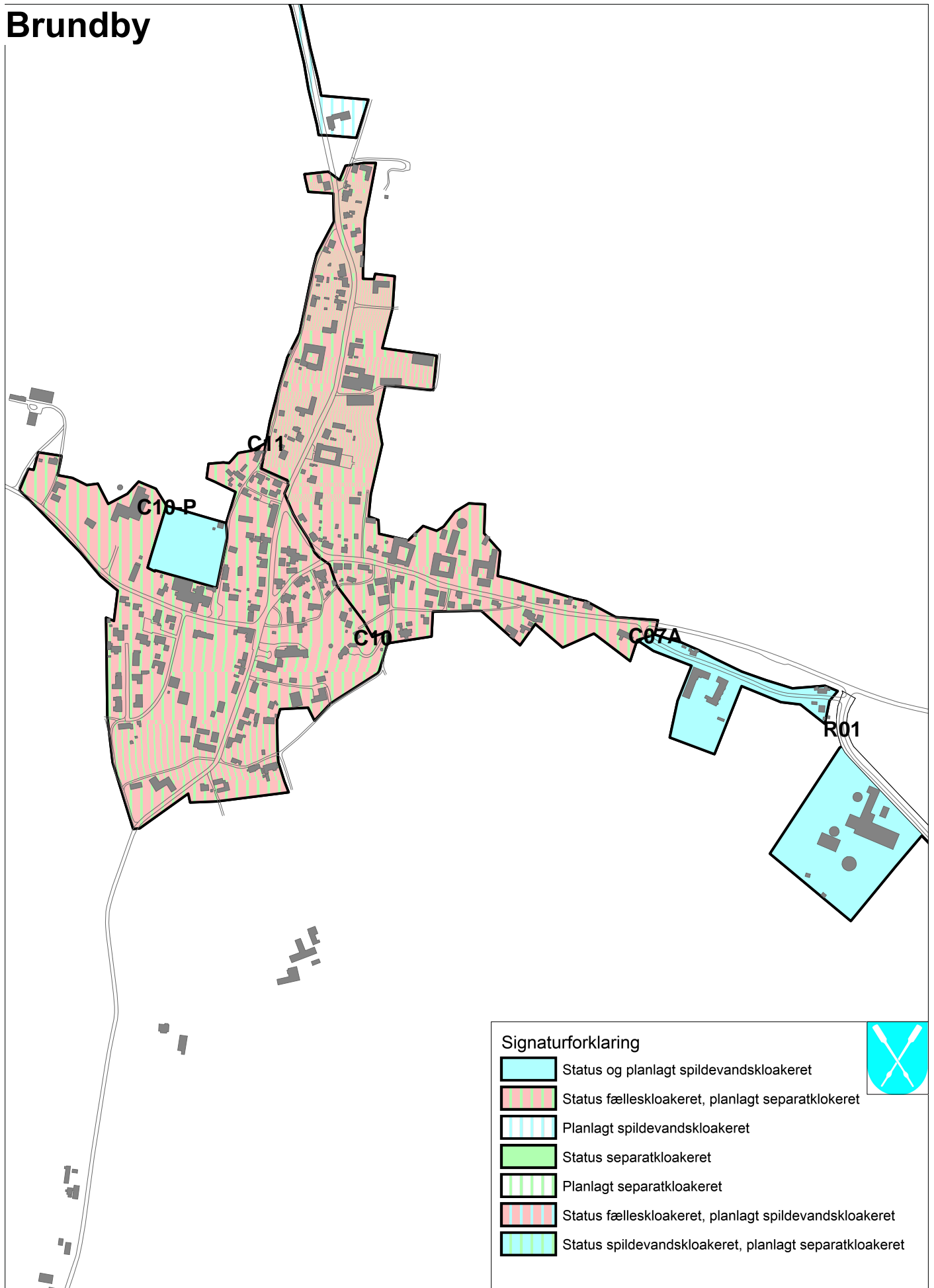
A01H

**Signaturforklaring**

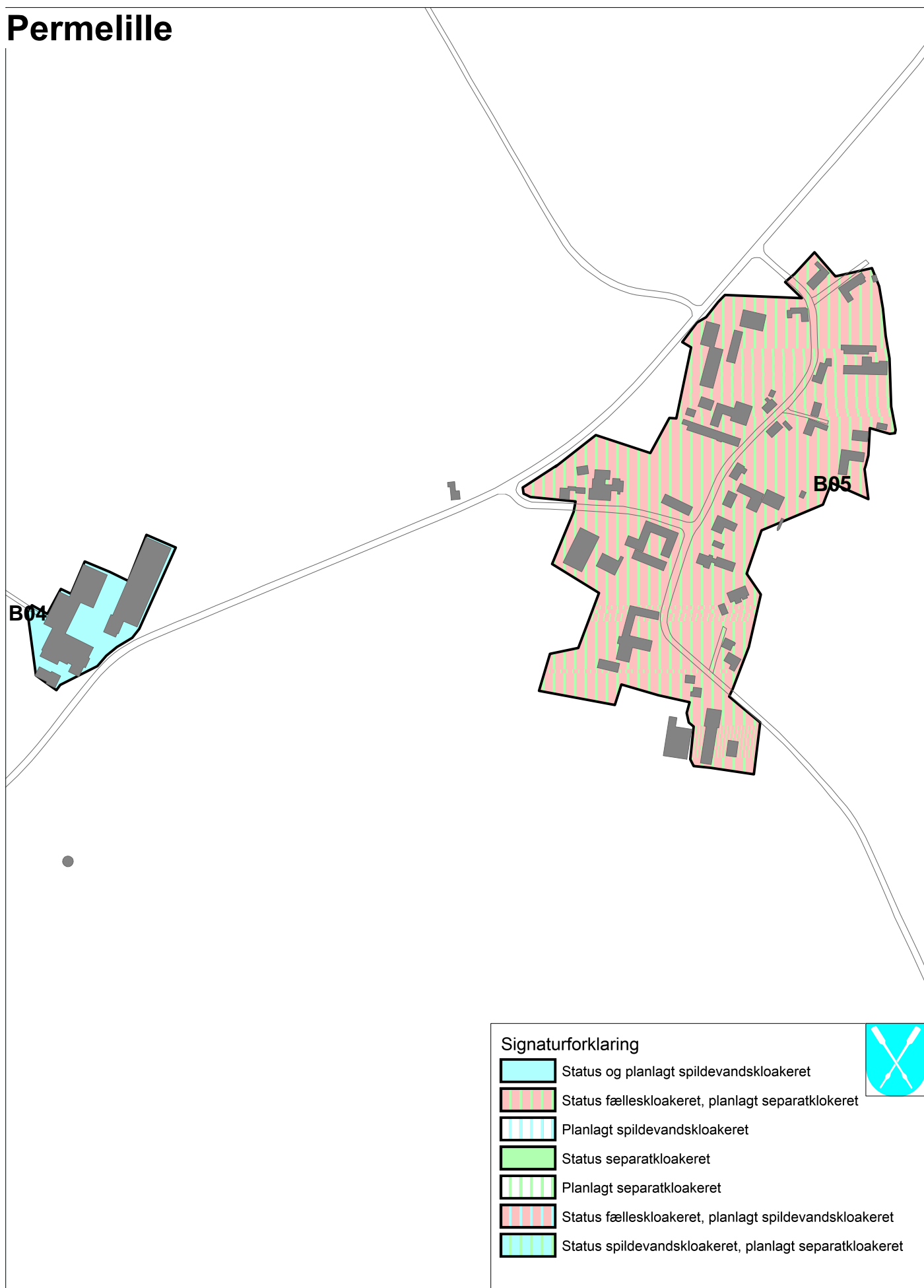
-  Status og planlagt spildevandskloakeret
-  Status fælleskloakeret, planlagt separatkloakeret
-  Planlagt spildevandskloakeret
-  Status separatkloakeret
-  Planlagt separatkloakeret
-  Status fælleskloakeret, planlagt spildevandskloakeret
-  Status spildevandskloakeret, planlagt separatkloakeret










# Brundby



# Permelille



## Signaturforklaring

-  Status og planlagt spildevandskloakeret
-  Status fælleskloakeret, planlagt separatkloakeret
-  Planlagt spildevandskloakeret
-  Status separatkloakeret
-  Planlagt separatkloakeret
-  Status fælleskloakeret, planlagt spildevandskloakeret
-  Status spildevandskloakeret, planlagt separatkloakeret



# Ørby

